










Registered Aboriginal Party boundaries within Waterways of the West region

- | | | | |
|--|------------------------------|---|-----------------|
|  | River | Elevation range | |
|  | Lake / reservoir |  | 0m |
|  | Waterways of the West region |  | 1500m |
|  | Growth area |  | Wadawurrung RAP |
|  | Wurundjeri RAP |  | Bunurong RAP |

